

Chewacla State Park Trail Guide

Sweet Shrub Trail – The sweet shrub trail begins at the lower shelter, makes a loop and returns to the lower shelter. This is an easy walking trail and can be completed in about 25 minutes. (0.3 miles)

Boy Scout Trail – The Boy Scout trail begins on the west side of the stone bridge and connects to the sweet shrub trail. This is an easy walking trail and takes about 30 minutes to complete. (0.3 miles)

Troup 30 Boy Scout Trail – The Troup 30 Boy Scout Trail begins on the north side of the stone bridge on Murphy Drive. The trail follows Moore's Mill Creek to the boundary of the park. Hikers may follow the trail to the park boundary or cross the creek on one of the rock dams and follow the trail back to Murphy Drive. This trail requires more hiking than the Boy Scout or Sweet Shrub Trails, but is one of the most pleasant trails in the park. This trail can be completed in about 45 minutes. (0.8 miles)

Eagle Scout Trail – The Eagle Scout Trail begins on opposite the parking lot between the stone bridge and the walnut shelter. It connects to the Mountain Bike Trail. This trail is wide and easy to follow. It can be completed in about 30 minutes. (0.2 miles)

Deer Rub Trail – The Deer Rub Trail begins at the Upper Pavilion and follows Chewacla Creek to the Mountain Bike Trail. This trail includes steep terrain. Boots are recommended but not required. This trail can be completed in about 1 hour and 20 minutes. (1.4 miles)





Mountain Laurel Trail – The Mountain Laurel Trail begins at the Upper Pavilion, goes down to the falls, and then follows the lake shore to Murphy Drive. This trail takes about 1 hour to complete. (0.8 miles)

Mountain Bike Trail – The Mountain Bike Trail begins on Murphy Drive opposite the Walnut Shelter and reconnects to Murphy Drive near the loop. This trail consists of several paths that offer trips of varying lengths. The outer loop crosses a seasonally wet creek twice. (0.8 to 1.1 miles)

Fox Trail – The Fox Trail begins at the Walnut Shelter and ends at the Upper Pavilion. This is an easy walking trail that offers good opportunities for birdwatching. This trail can be completed in about 45 minutes. (0.7 miles)

Womelsdorf Trail – The Womelsdorf Trail branches off of the Fox Trail and connects to the Mountain Laurel Trail near Murphy Drive. This is an easy walking trail and can be completed in about 30 minutes. (0.2 miles)

Chewacla State Park Trail Map

	Sweet Shrub
	Boy Scout
	Troup 30
	Eagle Scout
	Deer Rub
	Mountain Laurel
	Mountain Bike
	Fox
	Womelsdorf

Murphy Drive

