










LEGEND

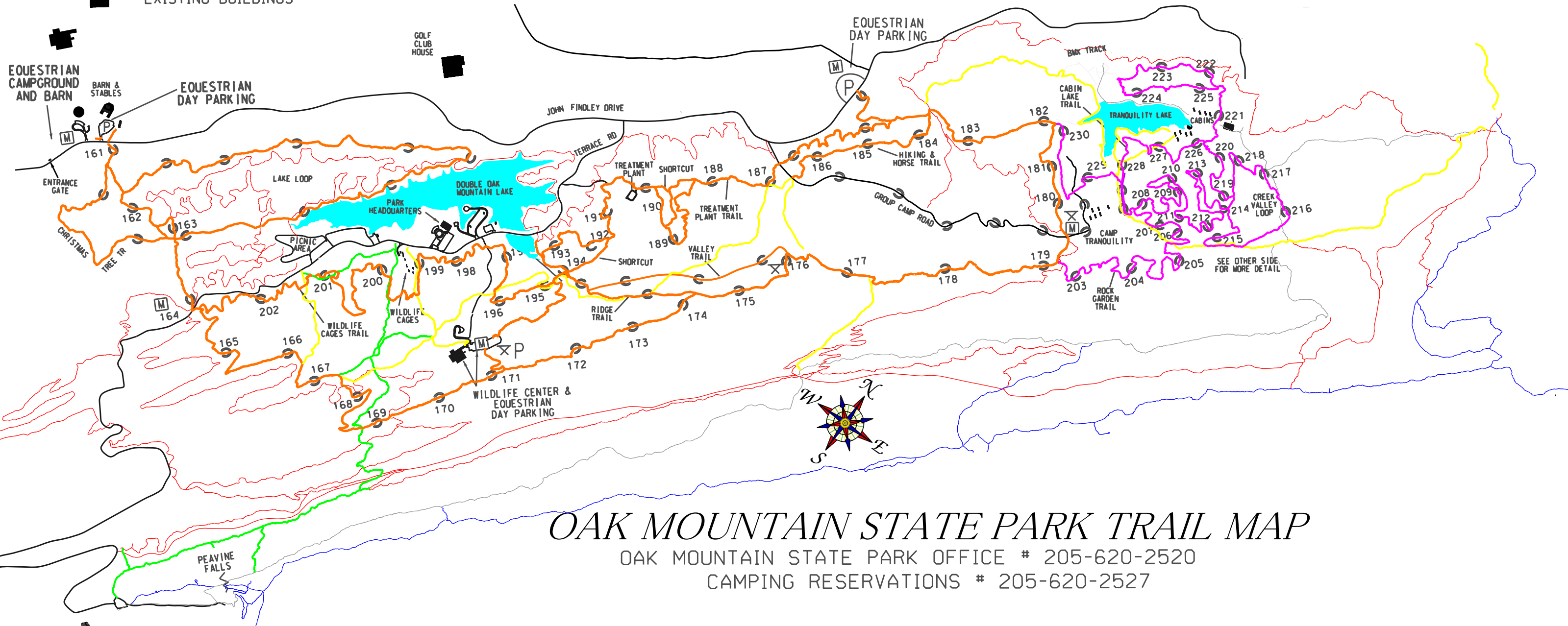
-  HORSE TRAILS
-  EQUESTRIAN DAY PARKING
-  BIKE TRAILS
-  HIKING TRAILS
-  1/4 MILE TRAIL LOCATION MARKERS
-  PICNIC TABLE & HORSE TIE LINE
-  MAP KIOSK
-  EXISTING ROADS AND PARKING
-  EXISTING BUILDINGS

M M
MOTT MACDONALD

MAP PREPARED BY:
 MOTT MACDONALD ALABAMA, LLC
 ENGINEERS AND LAND SURVEYORS
 CHAD BOWMAN
 1800 INTERNATIONAL PARK DRIVE
 SUITE 210
 HOOVER, ALABAMA 35243
 PHONE (205)-936-9043
 CHAD.BOWMAN@MOTTMAC.COM



CENTRAL ALABAMA CHAPTER



OAK MOUNTAIN STATE PARK TRAIL MAP

OAK MOUNTAIN STATE PARK OFFICE # 205-620-2520
 CAMPING RESERVATIONS # 205-620-2527